



**MICHIGAN DEPARTMENT OF ENVIRONMENTAL QUALITY  
WATER RESOURCES DIVISION  
PERMIT**

**ISSUED TO:**

Lake Isabella Property Owners Assoc  
1096 Queensway  
Lake Isabella, MI 48893

<b>Permit No.</b>	11-37-0019-P
<b>Issued</b>	November 2, 2011
<b>Extended</b>	
<b>Revised</b>	
<b>Expires</b>	November 2, 2016

This permit is being issued by the Michigan Department of Environmental Quality (MDEQ) under the provisions of the Natural Resources and Environmental Protection Act, 1994 PA 451, as amended (NREPA), and specifically:

- |   |   |
|---|---|
| <input checked="" type="checkbox"/> Part 301, Inland Lakes and Streams  | <input type="checkbox"/> Part 315, Dam Safety                           |
| <input type="checkbox"/> Part 325, Great Lakes Submerged Lands          | <input type="checkbox"/> Part 323, Shorelands Protection and Management |
| <input type="checkbox"/> Part 303, Wetlands Protection                  | <input type="checkbox"/> Part 353, Sand Dunes Protection and Management |
| <input type="checkbox"/> Part 31, Floodplain/Water Resources Protection |   |

Permission is hereby granted, based on permittee assurance of adherence to State of Michigan requirements and permit conditions, to:

**Permitted Activity:**

**Install a 60" round trash gate on the terminal end of Lake Isabella Dam's intake pipe. The trash gate shall be made of #8 rebar.**

**Water Course Affected:** Lake Isabella

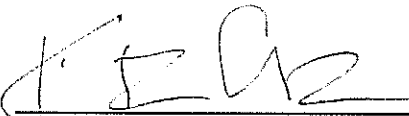
**Property Location:** Isabella County, Sherman Township, Section 26 35  
Subdivision, Lot                      Town/Range 15N, 6W    Property Tax No.

**Authority granted by this permit is subject to the following limitations:**

- A. Initiation of any work on the permitted project confirms the permittee's acceptance and agreement to comply with all terms and conditions of this permit.
- B. The permittee, in exercising the authority granted by this permit, shall not cause unlawful pollution as defined by Part 31 of the NREPA.
- C. This permit shall be kept at the site of the work and available for inspection at all times during the duration of the project or until its date of expiration.
- D. All work shall be completed in accordance with the plans and specifications submitted with the application and/or plans and specifications attached hereto.
- E. No attempt shall be made by the permittee to forbid the full and free use by the public of public waters at or adjacent to the structure or work approved herein.
- F. It is made a requirement of this permit that the permittee give notice to public utilities in accordance with Act 53 of the Public Act of 1974 and comply with each of the requirements of that act.
- G. This permit does not convey property rights in either real estate or material, nor does it authorize any injury to private property or invasion of public or private rights, nor does it waive the necessity of seeking federal assent, all local permits, or complying with other state statutes.
- H. This permit does not prejudice or limit the right of a riparian owner or other person to institute proceedings in any circuit court of this state when necessary to protect his rights.
- I. Permittee shall notify the MDEQ within one week after the completion of the activity authorized by this permit, by completing and forwarding the attached preaddressed postcard to the office addressed thereon.
- J. This permit shall not be assigned or transferred without the written approval of the MDEQ.

- K. Failure to comply with conditions of this permit may subject the permittee to revocation of permit and criminal and/or civil action as cited by the specific state act, federal act, and/or rule under which this permit is granted.
- L. Work to be done under authority of this permit is further subject to the following special instructions and specifications:
1. Authority granted by this permit does not waive permit requirements under Part 91, Soil Erosion and Sedimentation Control, of the NREPA, or the need to acquire applicable permits from the Isabella County Drain Commission, 989-772-0911.
  2. All work shall be completed in accordance with the attached plans and the terms and conditions of this permit.
  3. In issuing this permit, the MDEQ has relied on the information and data that the permittee has provided in connection with the permit application. If, subsequent to the issuance of this permit, such information and data prove to be false, incomplete, or inaccurate, the MDEQ may modify, revoke, or suspend the permit, in whole or in part, in accordance with the new information.
  4. The authority to conduct the activity as authorized by this permit is granted solely under the provisions of the governing act as identified above. This permit does not convey, provide, or otherwise imply approval of any other governing act, ordinance, or regulation, nor does it waive the permittee's obligation to acquire any local, county, state or federal approval or authorization, necessary to conduct the activity.
  5. The permittee shall indemnify and hold harmless the State of Michigan and its departments, agencies, officials, employees, agents and representatives for any and all claims or causes of action arising from acts or omissions of the permittee, or employees, agents, or representatives of the permittee, undertaken in connection with this permit. This permit shall not be construed as an indemnity by the State of Michigan for the benefit of the permittee or any other person.
  6. If any change or deviation from the permitted activity becomes necessary, the permittee shall request, in writing, a revision of the permitted activity and/or mitigation plan from the MDEQ. Such revision requests shall include complete documentation supporting the modification and revised plans detailing the proposed modification. Proposed modifications must be approved, in writing, by the MDEQ prior to being implemented.
  7. This permit may be transferred to another person upon written approval of the MDEQ. The permittee must submit a written request to the MDEQ to transfer the permit to the new owner. The new owner must also submit a written request to accept transfer of the permit. The new owner must agree, in writing, to accept all conditions of the permit. A single letter signed by both parties which includes all the above information may be provided to the MDEQ. The MDEQ will review the request and if approved, will provide written notification to the new owner.
  8. This permit is being issued for the maximum time allowed under Part 301, Inland Lakes and Stream, of the Natural Resources and Environmental Protection Act, PA 451 of 1994, as amended, including all permit extensions allowed under the administrative rules R 281.813. Therefore, no extensions of this permit will be granted. Initiation of the construction work authorized by this permit indicates the permittee's acceptance of this condition. The permit, when signed by the MDEQ, will be for a five-year period beginning at the date of issuance.
  9. Prior to initiating construction, authorized by this permit, the permittee is required to provide a copy of the permit to the contractor(s) for review.

10. The property owner, contractor(s), and any agent involved in exercising this permit are held responsible to ensure the project is constructed in accordance with all drawings and specifications contained in this permit. The contractor is required to provide a copy of the permit to all subcontractors doing work authorized by this permit.

By:   
Kip R. Cronk  
Water Resources Division  
989-894-6228

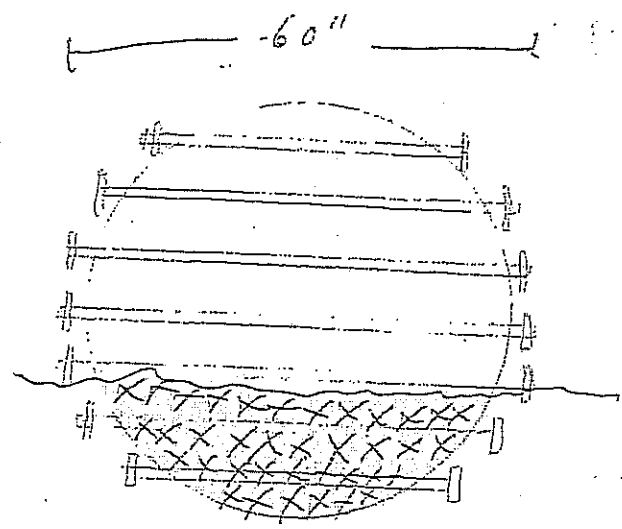
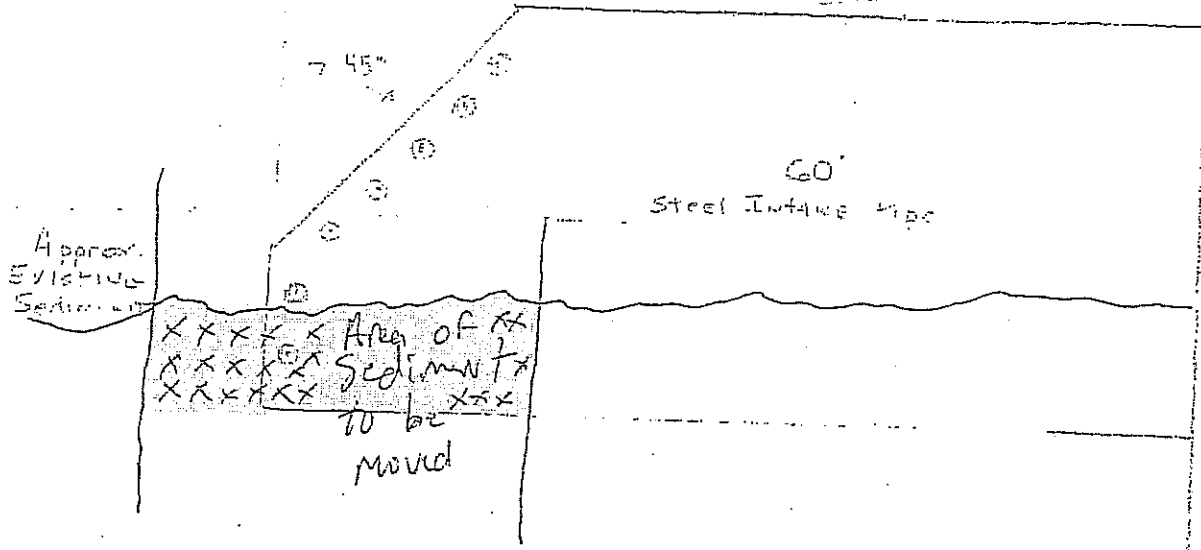
cc: Broomfield Township  
Sherman Township Clerk  
Village of Lake Isabella  
Mr. Richard Jakubiec, Isabella County Drain Commissioner  
Isabella County Drain Commission, SESC Agent  
Mr. Jim Pawloski, DEQ Water Resources Division (electronic)  
Mr. Rusty Freidle, Gerace Construction/Able Diving

GERACE CONSTRUCTION CO., INC.  
4055 South Saginaw Road  
Midland, Michigan 48640  
TEL (989) 496-2440  
FAX (989) 496-2463

JOB \_\_\_\_\_  
SHEET NO \_\_\_\_\_ OF \_\_\_\_\_  
CALCULATED BY \_\_\_\_\_ DATE \_\_\_\_\_  
CHECKED BY \_\_\_\_\_ DATE \_\_\_\_\_  
SCALE \_\_\_\_\_

5.0 ROUGH DRAWING  
\*NOT TO SCALE

DATE: 11/11/04  
BY: [Signature]  
SAGINAW BAY DO



ADD DIMENSIONS